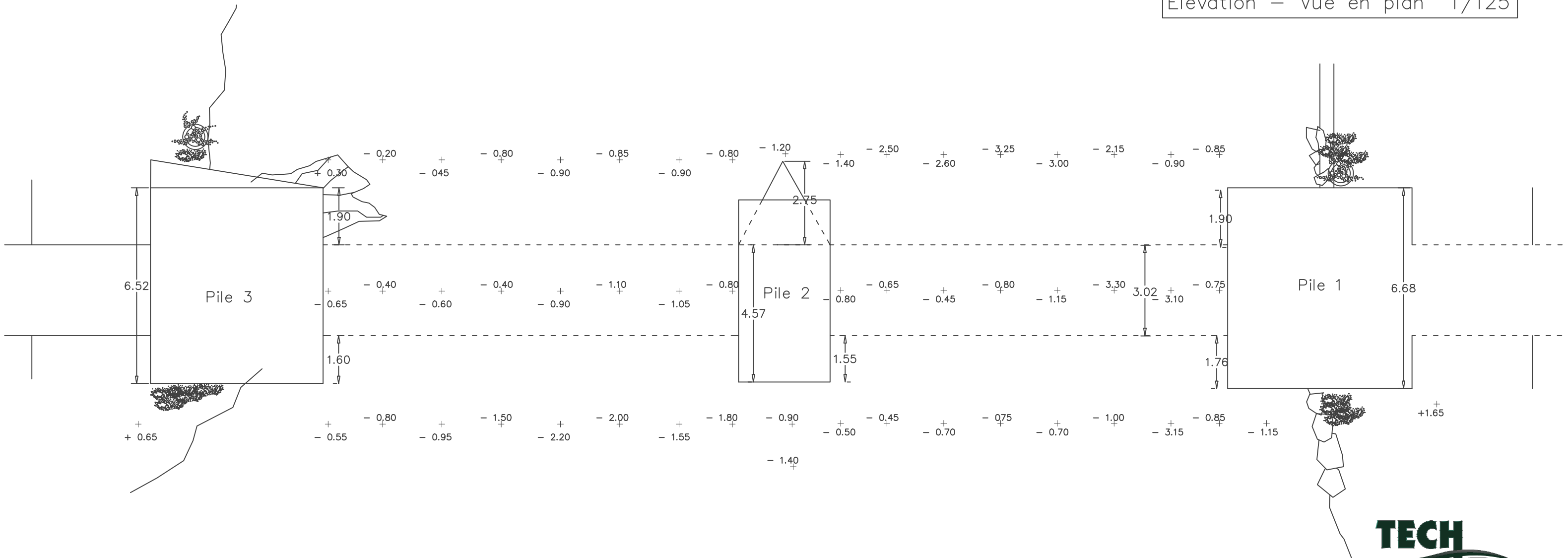


PONT DE BRASSAC SUR L'AGOUT  
Elevation – Vue en plan 1/125


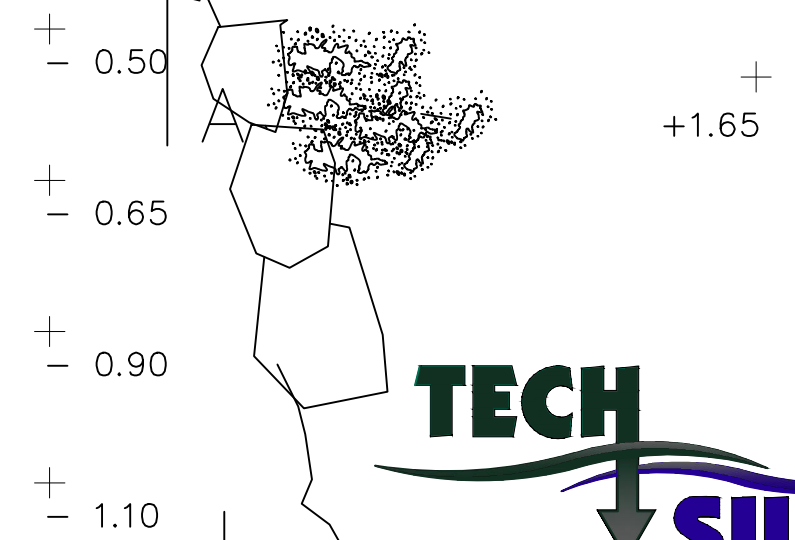
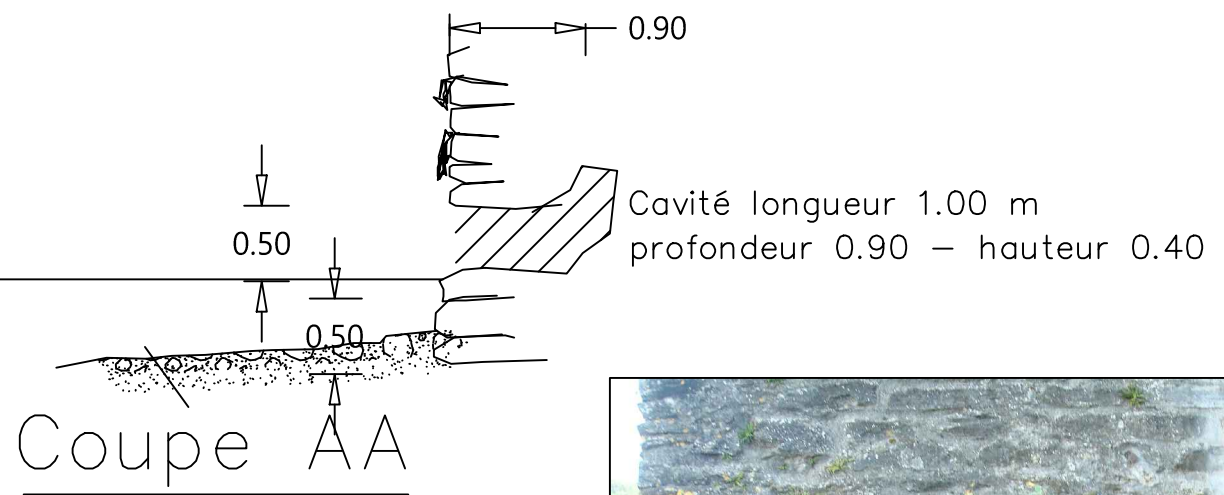
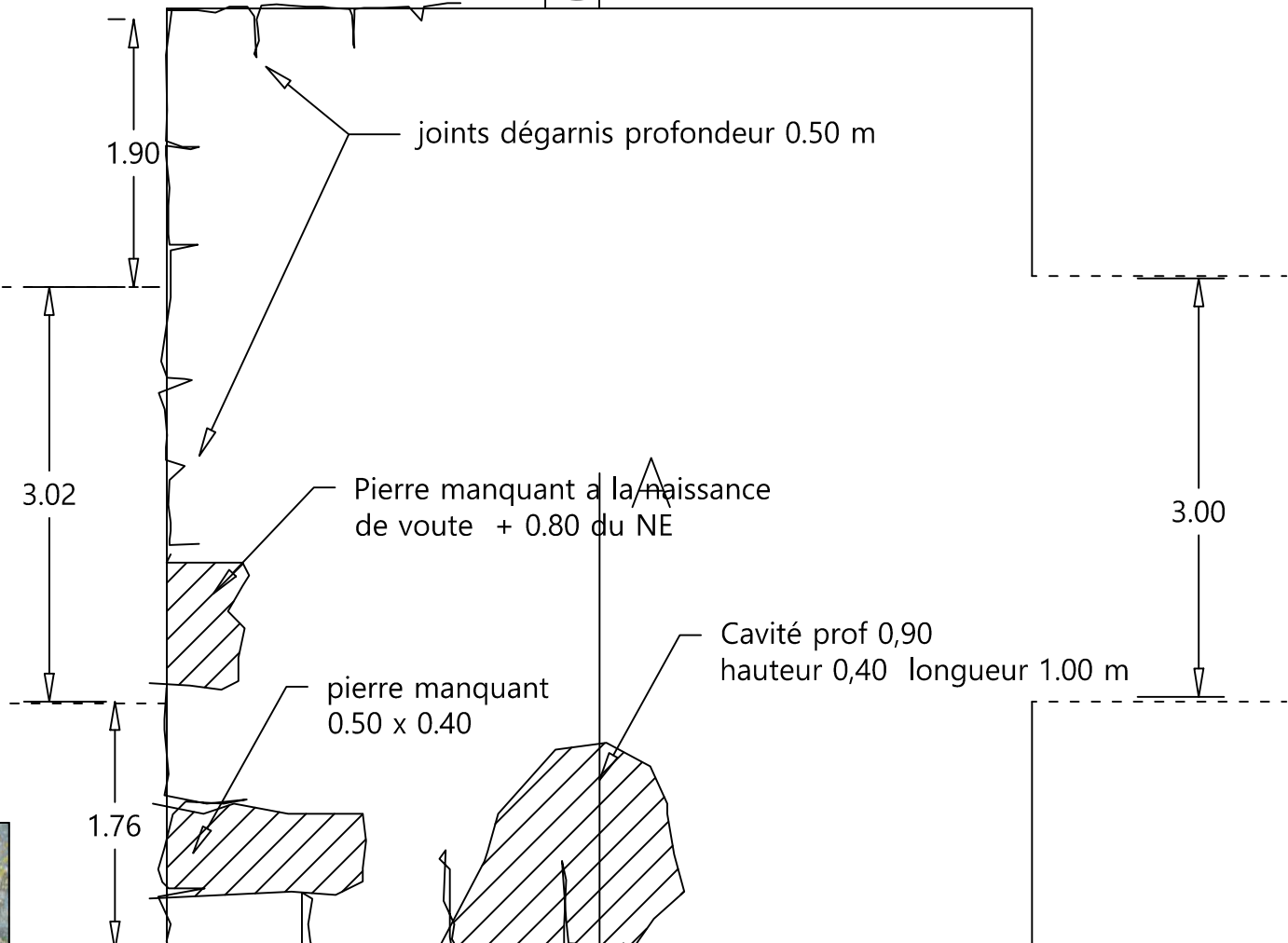
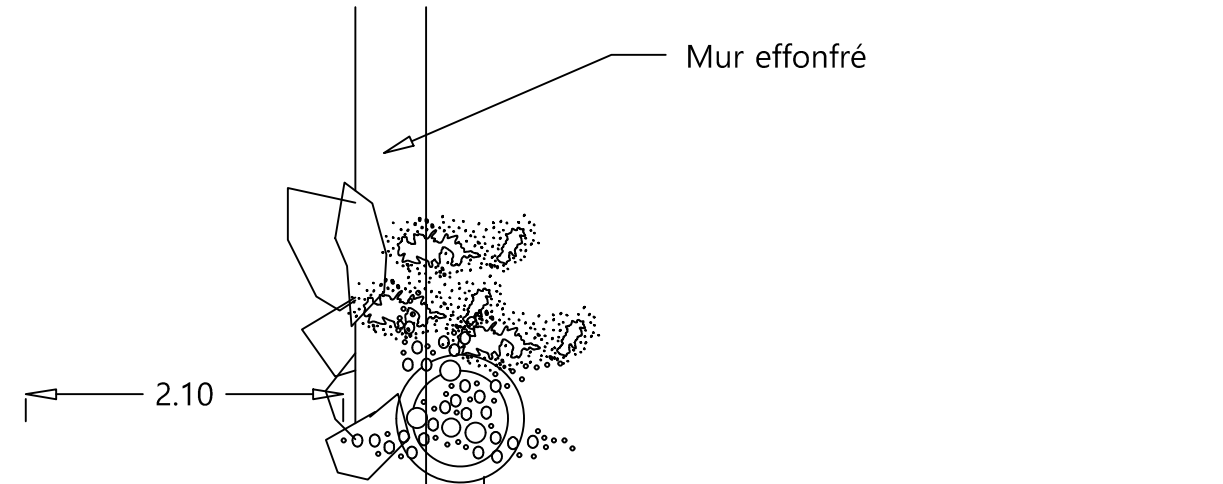



# PILE 1 – Rive gauche

## Détails 1/50

Agout

Mur effonfré





# PILE 3 – Rive droite

## Détails 1/50

